

NEW FOREST DISTRICT COUNCIL

TEMPORARY ROAD CLOSURE C148 SALISBURY STREET FORDINGBRIDGE

NOTICE IS HEREBY GIVEN that New Forest District Council, acting as agent to the traffic authority, Hampshire County Council, proposes to make an Order to allow water service connection works to be carried out, as follows:

ROAD TO BE CLOSED: That length of Salisbury Street Fordingbridge between its junction with Bridge Street and its junction with Round Hill.

ALTERNATIVE ROUTES

From the northeastern point of closure via C148 Salisbury Road, A338 Salisbury Road, southbound offslip at Fordingbridge, B3078 Southampton Road /Bridge Street to the southwestern point of closure.

From the southwestern point of closure via High Street, Shaftesbury Street, Normandy Way, Parsonage Park Drive, Whitsbury Road, Alexandra Road and Salisbury Road /Salisbury Street to the northeastern point of closure.


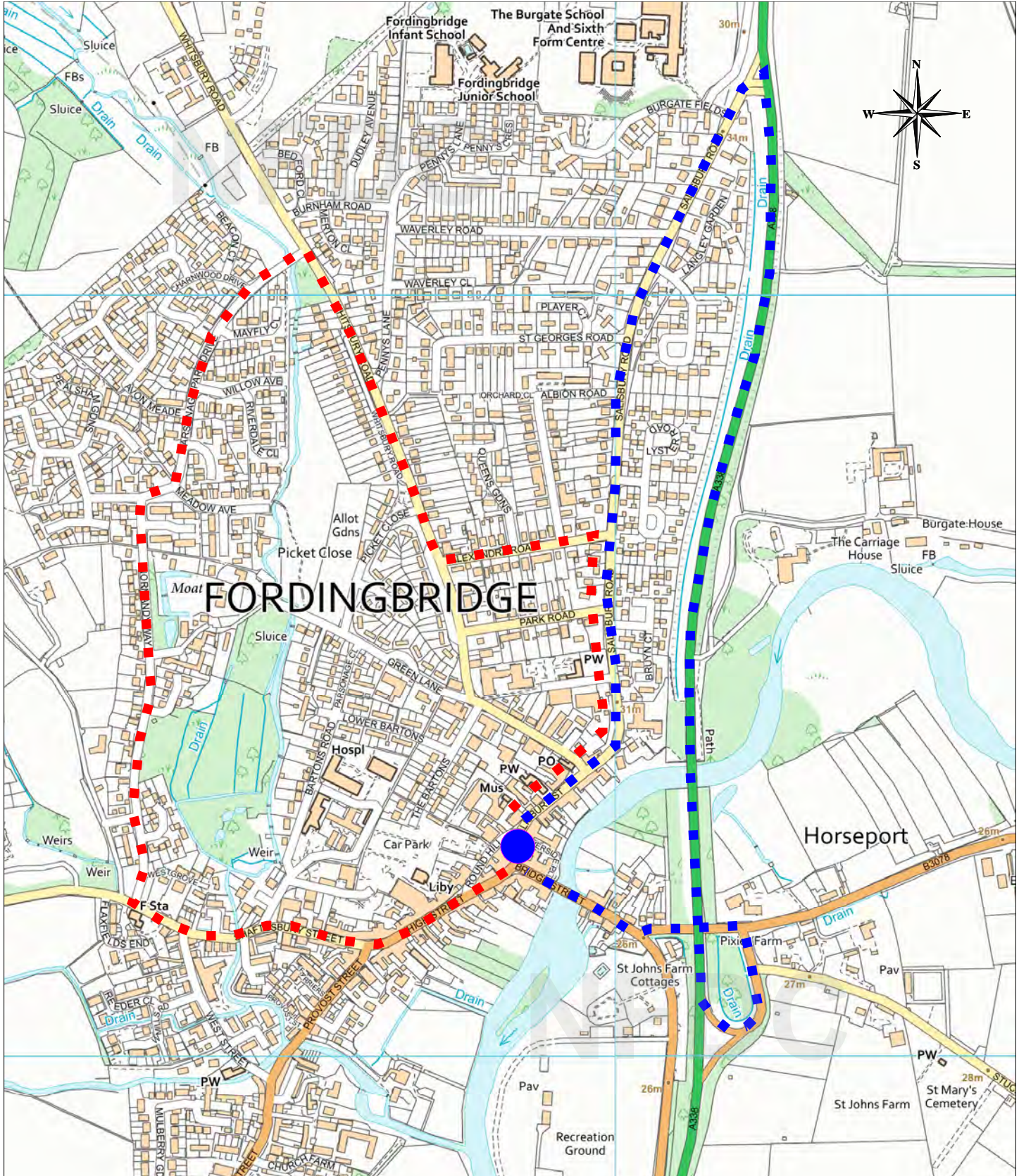
PERIOD OF CLOSURE: From 24th February 2020 for a period of 3 months or until completion of works whichever is sooner. (Notwithstanding the above it is expected that the closure will be required for no longer than 5 days.)

Reasonable facilities will be provided to allow access to adjacent premises while the work is being carried out.

If you have any queries please contact Bournemouth Water Tel: 01202 590059 or New Forest District Council's Transportation Section, Tel: 02380 285260, traffic@nfdc.gov.uk

NFDC
Transportation
Appletree Court
Beaulieu Road
Lyndhurst
SO43 7PA





FORDINGBRIDGE



New Forest
DISTRICT COUNCIL


Tel: 023 8028 5000
www.newforest.gov.uk

© Crown copyright and database rights 2019
Ordnance Survey 100026220





REVISIONS

Temporary Road Closure
Salisbury Street
Fordingbridge

Location of closure



Alternative routes

SCHEME			DRAWING NO.
TITLE			
DATE	SCALE	DRAWING NO.	
	1:7000		
DESIGNED	DRAWN	CHECKED	